

Extent Indicator Map

Legend

Study Area



0 500 1,000 2,000 3,000 Feet

**Buckeye Lake Phase 2
Permitting-Eco**
USGS Topographic Map
Thornville and
Millersport Quads

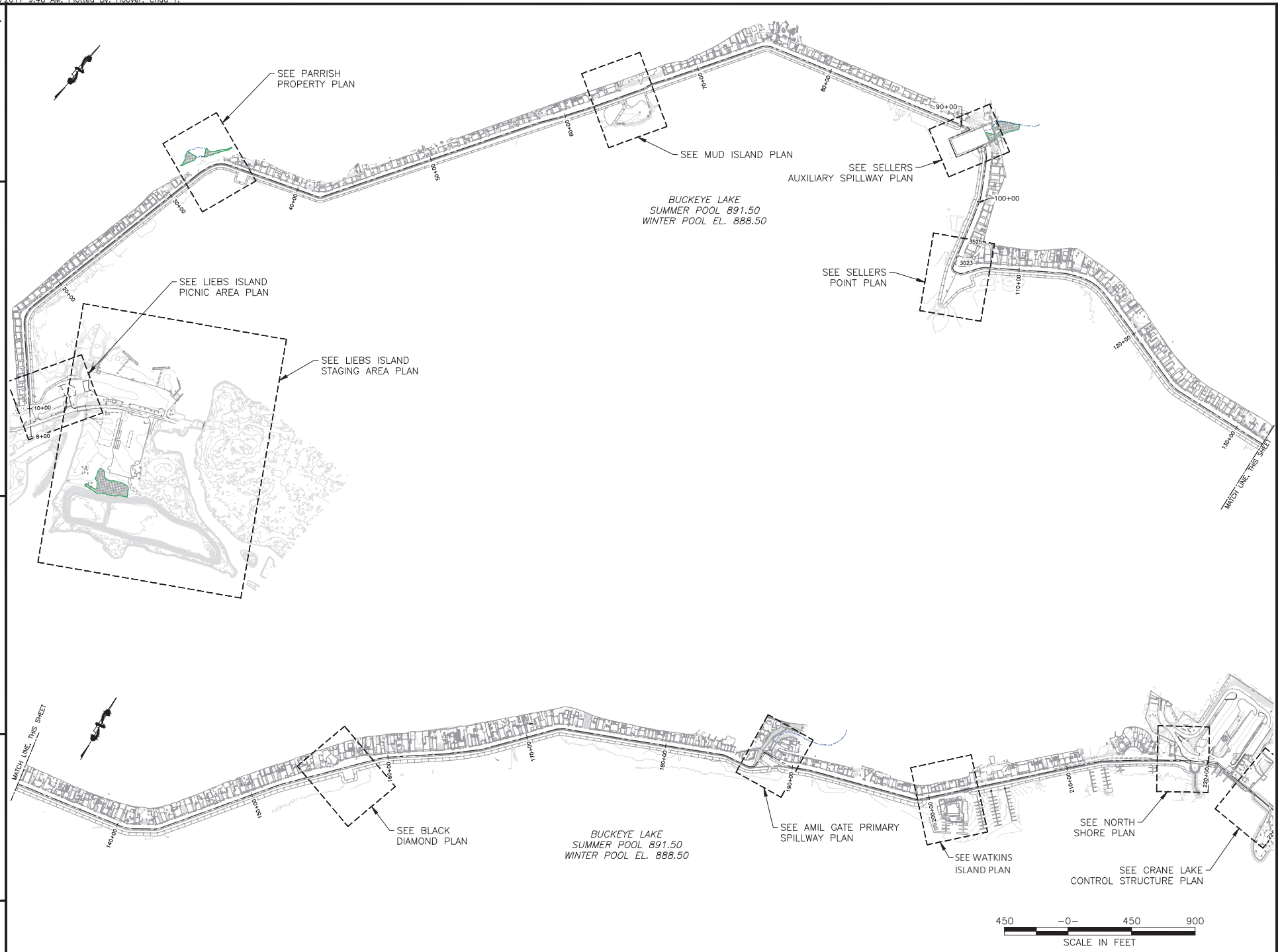


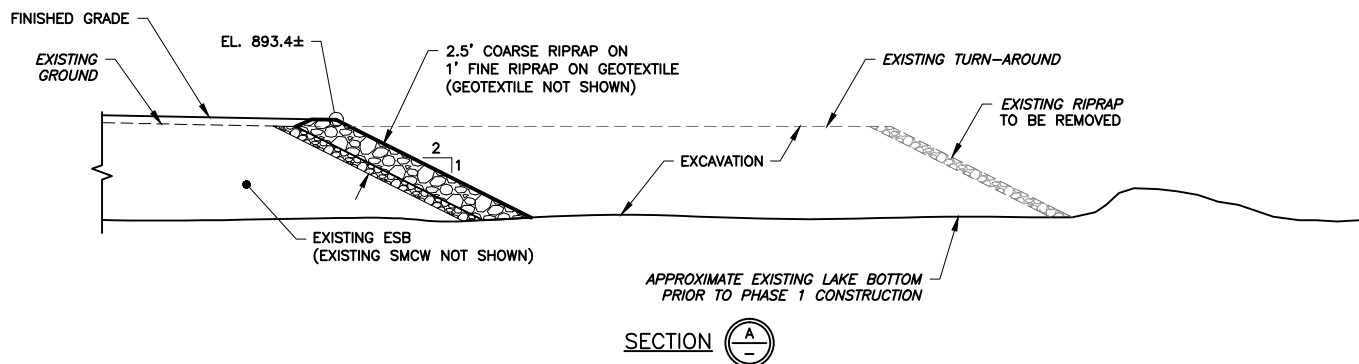
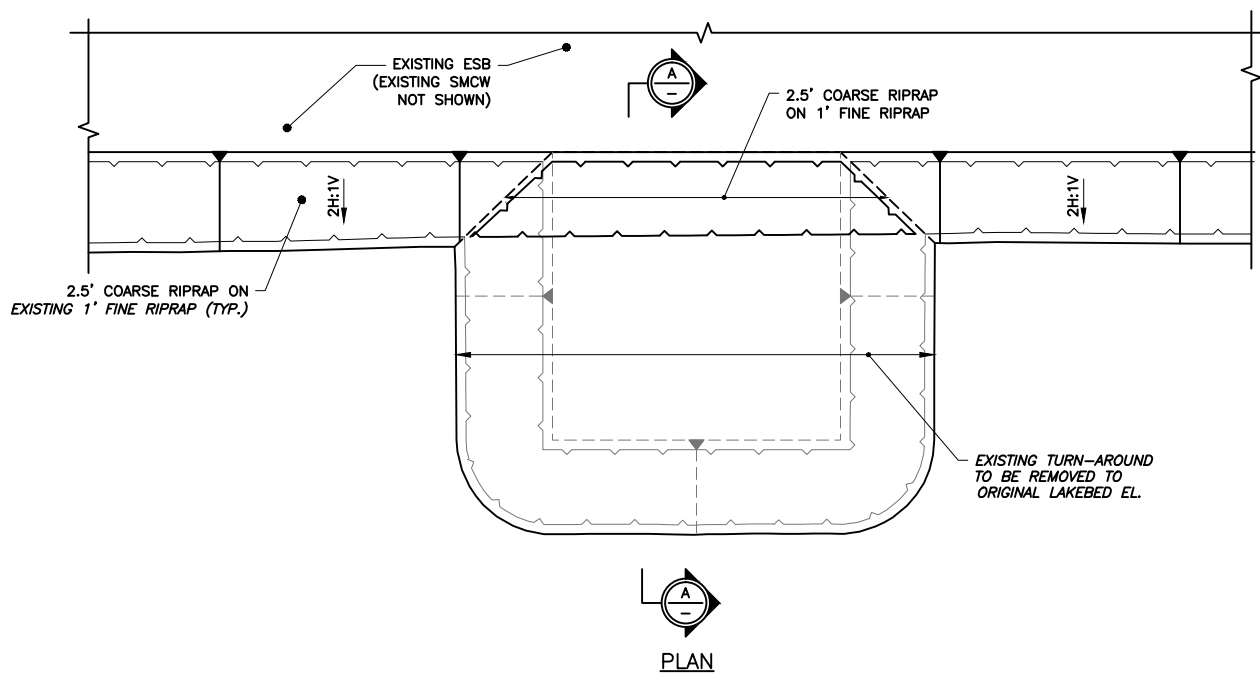
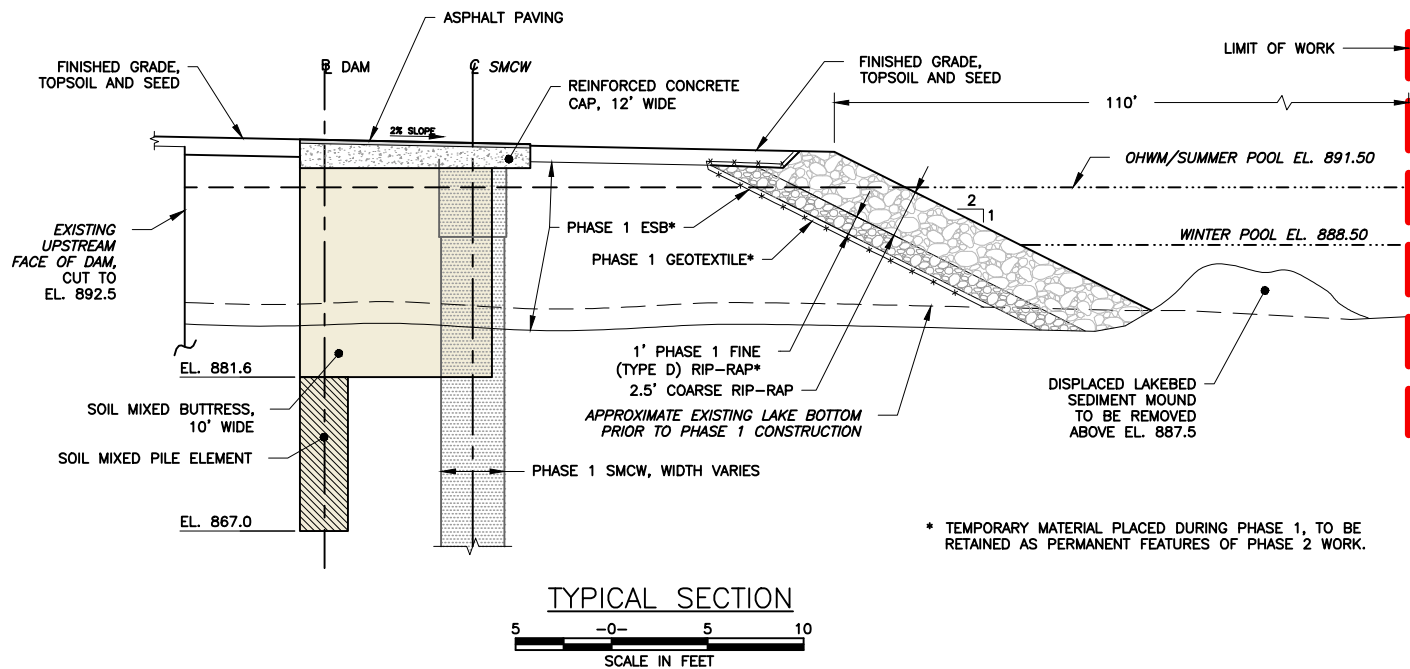
Date: January 2017	Approved by: JE	L&A No. 16-0577	Figure 2
-----------------------	--------------------	--------------------	-------------

File Name: 02-Topo.mxd

Edited: 1/19/2017 By: drakey

Source: East USA Topo





TYPICAL REMOVAL OF TEMPORARY TURN-AROUND DETAILS
(UNLESS NOTED TO BE RETAINED)
NOT TO SCALE

C:\pwworking\gfw01\choover\0630712\Proposed Typical Section Sketches.dwg
Plot Date: 4/7/2017 12:55 PM, Plotted By: Hoover, Chad T.